




# CPS 9263/1 - Map




**CPS layers**

-  CPS areas applied to clear

**Legend**

-  Land TenureLGATE - 226
-  Local Government Authorities

**Road Centrelines**

-  Local Rd - Sealed


**Scale and Orientation**

N

1:800

0 10 20 m

MGA 94  
Geocentric Datum of Australia 1994



**GOVERNMENT OF WESTERN AUSTRALIA**