



# CPS 9268/1 - Context Map




## Legend

### Road Centrelines

-  Highway
-  Main Roads

### CPS layers

-  CPS areas applied to clear

### base layers

-  Localities - Landgate



1:100000

0 1 2 km



MGA 94  
Geocentric Datum of Australia 1994



GOVERNMENT OF  
WESTERN AUSTRALIA