

CPS 9275/1 - Context Map

115°54'0.000"E

115°57'0.000"E

116°0'0.000"E

32°6'0.000"S

32°6'0.000"S

32°9'0.000"S

32°9'0.000"S



115°54'0.000"E

115°57'0.000"E



116°0'0.000"E



Map Legend

-  CPS areas applied to clear
-  Local Government Authorities

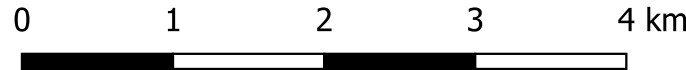
Road Centrelines

-  Highway
-  Local Rd - Sealed

Image



MGA 94
Geocentric Datum of Australia 1994



1:50000



GOVERNMENT OF
WESTERN AUSTRALIA