

CPS 9275/1 - Map B

115°56'42.000"E

115°57'0.000"E

115°57'18.000"E

115°57'36.000"E

32°7'48.000"S

32°8'6.000"S

32°7'48.000"S

32°8'6.000"S







115°56'42.000"E

115°57'0.000"E

115°57'18.000"E

115°57'36.000"E

Legend


-  CPS areas applied to clear
-  Cadastre - LGATE 218
-  Local Government Authorities
- Road Centrelines**
-  Local Rd - Sealed

Image



1:7500

0 100 200 300 400 m



MGA 94
Geocentric Datum of Australia 1994



GOVERNMENT OF
WESTERN AUSTRALIA