

CPS 9278/1 - Map

115°56'33.000"E

115°56'42.000"E

115°56'51.000"E

32°51'21.600"S

32°51'27.000"S

32°51'32.400"S

32°51'21.600"S

32°51'27.000"S

32°51'32.400"S

115°56'33.000"E

115°56'42.000"E

115°56'51.000"E

LOT 34 ON PLAN 48486

SHIRE OF WAROONA

Weir Rd

Road

Road






Road

LOT 601 ON PLAN 68916

LOT 2385 ON PLAN 37529

Road

Legend

-  Cadastre - LGATE 218
-  Land Tenure LGATE - 226
-  CPS areas applied to clear
-  Local Government Authorities
-  Local Rd - Sealed



MGA 94
Geocentric Datum of Australia 1994

0 50 100 m

1:3125



GOVERNMENT OF
WESTERN AUSTRALIA