

CPS 9281/1 - Map

117°27.600'E

117°27.840'E

117°28.080'E

117°28.320'E

31°47.280'S

31°47.520'S

31°47.760'S

31°48.000'S

31°47.280'S

31°47.520'S

31°47.760'S

31°48.000'S

SHIRE OF TAMMIN

Gardner Reserve Rd

Quartermaine Rd

Ralston Rd

SHIRE OF TAMMIN




117°27.600'E

117°27.840'E



117°28.080'E

117°28.320'E

Legend

-  CPS areas applied to clear
-  Cadastre - LGATE 218
-  Local Government Authorities

Road Centrelines

-  Local Rd - Sealed
-  Local Rd - Other



1:7500

0 100 200 300 400 m



MGA 94
Geocentric Datum of Australia 1994



GOVERNMENT OF
WESTERN AUSTRALIA