

CPS 9284/1 - Map B

115°12.150'E

115°12.300'E

115°12.450'E

33°51.900'S

33°52.050'S

33°52.200'S

33°51.900'S

33°52.050'S

33°52.200'S

LOT 10 ON PLAN 95682

LOT 11 ON PLAN 95682

SHIRE OF AUGUSTA-MARGARET RIVER

Road

Road

LOT 1 ON PLAN 77441

State Forest




LOT 2 ON PLAN 77441

115°12.150'E

115°12.300'E

115°12.450'E

Legend

-  CPS areas applied to clear
-  Land TenureLGATE - 226
-  Local Government Authorities

Image



1:4000

0 0.1 0.2 km



MGA 94
Geocentric Datum of Australia 1994



GOVERNMENT OF
WESTERN AUSTRALIA