


Figure 1: Regional location of the Project



Scale 1:15,000 at A4



Coordinate System: GDA 1994 MGA Zone 50
 Note that positional errors may occur in some areas
 Date: 30/06/2015
 Author: JCrute

Source: Aerial image: Landgate, flown 11/2014. Aerial image background: ESRI approx. 2010.

Legend

-  Project area
-  Tenement M70/1262

