

# CPS 9288/1 - Context Map

117°10'48.000"E

117°14'24.000"E

117°18'0.000"E

117°21'36.000"E

32°48'0.000"S

32°48'0.000"S

32°51'0.000"S

32°51'0.000"S

117°10'48.000"E

117°14'24.000"E

117°18'0.000"E

117°21'36.000"E

SHIRE OF CUBALLING

SHIRE OF WICKENPIN

SHIRE OF CUBALLING

SHIRE OF NARROGIN

Springhill Rd  
Ridley St





Cuballing East Rd

Pauley Rd

Modra Rd

Williams-Kondinin Rd

## Map Legend


-  CPS areas applied to clear
-  Local Government Authorities
- Road Centrelines
  -  Main Roads
  -  Local Rd - Sealed

Image



MGA 94  
Geocentric Datum of Australia 1994

0 1 2 3 4 km



1:80000



GOVERNMENT OF  
WESTERN AUSTRALIA