





CPS 9288/1 - Map L



Legend


-  CPS areas applied to clear
-  Cadastre - LGATE 218
-  Local Government Authorities
- Road Centrelines
-  Local Rd - Sealed

Image



1:4000

0 100 200 300 400 m



MGA 94
Geocentric Datum of Australia 1994



GOVERNMENT OF
WESTERN AUSTRALIA