

CPS 9301/2 - Map

115°21' 14" E




115°21' 22" E



115°21' 14" E

115°21' 22" E

Legend

-  CPS areas applied to clear
-  LANDTENURE_LGATE_226
-  Local Government Authorities

Road Centrelines

-  Local Rd - Other



0 50 100 150 m



1:2000

Projection: GDA 94



**GOVERNMENT OF
WESTERN AUSTRALIA**