



CPS 9313/1 - Context Map

115°41.160'E 115°41.700'E 115°42.240'E 115°42.780'E 115°43.320'E 115°43.860'E 115°44.400'E 115°44.940'E






115°41.160'E 115°41.700'E 115°42.240'E 115°42.780'E 115°43.320'E 115°43.860'E 115°44.400'E 115°44.940'E

Legend

-  CPS areas applied to clear
-  Local Government Authorities

Road Centrelines

-  Highway
-  Local Rd - Sealed
-  Local Rd - Other



1:34933

0 0.5 1 km



MGA 94
Geocentric Datum of Australia 1994



GOVERNMENT OF
WESTERN AUSTRALIA