

CPS 9313/1 - Map

115°42.750'E




31°39.000'S

31°39.000'S



115°42.750'E

Legend

-  CPS areas applied to clear
-  Land TenureLGATE - 226
-  Local Government Authorities

Road Centrelines

-  Local Rd - Sealed

Image

N

1:1514

0 25 50 m



MGA 94
Geocentric Datum of Australia 1994



GOVERNMENT OF
WESTERN AUSTRALIA