

# CPS 9319/1 - Map

121°12'32.400"E

121°12'43.200"E

121°12'54.000"E

121°13'4.800"E

121°13'15.600"E


30°55'48.000"S

30°55'58.800"S

30°55'48.000"S

30°55'58.800"S

SHIRE OF COOLGARDIE



LOT 102 ON PLAN 40393

121°12'32.400"E


121°12'43.200"E


121°12'54.000"E

121°13'4.800"E


121°13'15.600"E

## Legend

 CPS areas applied to clear

 Cadastral boundary

0 50 100 150 m



MGA Zone 51  
Geocentric Datum of Australia 1994



1:5000



GOVERNMENT OF  
WESTERN AUSTRALIA