

# CPS 9324/1 - Context Map

115°41.340'E 115°41.400'E 115°41.460'E 115°41.520'E 115°41.580'E 115°41.640'E



33°18.240'S  
33°18.300'S  
33°18.360'S  
33°18.420'S  
33°18.480'S  
33°18.540'S  
33°18.600'S  
33°18.660'S


33°18.240'S  
33°18.300'S  
33°18.360'S  
33°18.420'S  
33°18.480'S  
33°18.540'S  
33°18.600'S  
33°18.660'S



115°41.340'E 115°41.400'E 115°41.460'E 115°41.520'E 115°41.580'E 115°41.640'E

## Legend

-  CPS areas applied to clear
-  Local Government Authorities

- Road Centrelines
-  Local Rd - Sealed

Image



1:2415

0 0.05 0.1 km



MGA 94  
Geocentric Datum of Australia 1994



GOVERNMENT OF  
WESTERN AUSTRALIA