

CPS 9324/1 - Map

115°41.462'E 115°41.468'E 115°41.473'E 115°41.479'E 115°41.484'E 115°41.489'E 115°41.495'E




33°18.464'S
33°18.470'S
33°18.475'S
33°18.481'S
33°18.486'S
33°18.491'S
33°18.497'S
33°18.502'S


33°18.464'S
33°18.470'S
33°18.475'S
33°18.481'S
33°18.486'S
33°18.491'S
33°18.497'S
33°18.502'S



115°41.462'E 115°41.468'E 115°41.473'E 115°41.479'E 115°41.484'E 115°41.489'E 115°41.495'E

Legend

-  CPS areas applied to clear
-  Land Tenure LGATE - 226
-  Local Government Authorities

Road Centrelines
 Local Rd - Sealed

Image



1:236

0 5 10 m



MGA 94
 Geocentric Datum of Australia 1994



**GOVERNMENT OF
 WESTERN AUSTRALIA**