

CPS 9325/1 - Context Map

127°48.000'E

128°0.000'E

128°12.000'E

25°48.000'S


25°48.000'S

26°0.000'S




26°0.000'S

26°12.000'S

26°12.000'S



Legend

-  CPS areas applied to clear
-  Local Government Authorities
- Road Centrelines
-  Local Rd - Other

Image



1:188002

0 2.5 5 km



MGA 94
Geocentric Datum of Australia 1994



GOVERNMENT OF
WESTERN AUSTRALIA