

# CPS 9325/1 - Map

127°58.800'E

127°58.950'E

127°59.100'E

127°59.250'E

25°56.550'S

25°56.700'S

25°56.850'S

25°57.000'S

25°57.150'S

127°59.400'E

25°56.700'S

25°56.850'S

25°57.000'S



127°58.800'E




127°58.950'E

127°59.100'E

127°59.250'E

127°59.400'E

## Legend

-  CPS areas applied to clear
-  Land Tenure LGATE - 226
-  Local Government Authorities

- Road Centrelines
-  Local Rd - Other

Image



1:6265

0 100 200 m



MGA 94  
Geocentric Datum of Australia 1994



GOVERNMENT OF  
WESTERN AUSTRALIA