





CPS 9326/1 - Map F




- Legend**
-  CPS areas applied to clear
 - Land Tenure**
 -  Local Government Authorities
 -  Local Rd - Other

N



0 20 40 m



MGA 94
Geocentric Datum of Australia 1994

1:1500

