





CPS 9327/1 - Map (a)

127°30.450'E 127°30.600'E 127°30.750'E 127°30.900'E 127°31.050'E 127°31.200'E 127°31.350'E 127°31.500'E



127°30.600'E 127°30.750'E 127°30.900'E 127°31.050'E 127°31.200'E 127°31.350'E 127°31.500'E 127°31.650'E

Legend

-  CPS areas applied to clear
-  Land TenureLGATE - 226
-  Local Government Authorities

Image



1:10967

0 100 200 m



MGA 94
Geocentric Datum of Australia 1994



GOVERNMENT OF
WESTERN AUSTRALIA