





CPS 9327/1 - Map (b)



Legend

-  CPS areas applied to clear
-  Land TenureLGATE - 226
-  Local Government Authorities

- Road Centrelines
-  Local Rd - Other

Image



1:7266

0 100 200 m



MGA 94
Geocentric Datum of Australia 1994



GOVERNMENT OF
WESTERN AUSTRALIA