






# CPS 9333/1 - Context Map



## Legend

-  CPS areas applied to clear
-  Local Government Authorities
- Road Centrelines
  -  Highway
  -  Main Roads
  -  Local Rd - Sealed



1:188272

0 5 10 km



MGA 94  
Geocentric Datum of Australia 1994



**GOVERNMENT OF  
WESTERN AUSTRALIA**