




# CPS 9333/1 - Map (a)

115°56.550'E



## Legend

-  CPS areas applied to clear
-  Land TenureLGATE - 226
-  Local Government Authorities

Road Centrelines  
— Local Rd - Other

Image

N



1:996

0 25 50 m



MGA 94  
Geocentric Datum of Australia 1994



GOVERNMENT OF  
WESTERN AUSTRALIA