

CPS 9333/1 - Map (b)

116°14.250'E

116°14.400'E

116°14.550'E

34°26.700'S

34°26.850'S

34°27.000'S

34°26.700'S

34°26.850'S

34°27.000'S







116°14.250'E

116°14.400'E

116°14.550'E

Legend

-  CPS areas applied to clear
-  Land TenureLGATE - 226
-  Local Government Authorities

Road Centrelines
 Local Rd - Sealed

Image

N



1:2794

0 50 100 150 200 m



MGA 94
 Geocentric Datum of Australia 1994



GOVERNMENT OF
 WESTERN AUSTRALIA