

# CPS 9336/1 - Context Map

115°37.200'E

115°37.800'E

115°38.400'E

115°39.000'E

115°39.600'E

32°35.400'S

32°36.000'S

32°36.600'S

32°37.200'S

32°37.800'S

32°38.400'S

32°35.400'S

32°36.000'S

32°36.600'S

32°37.200'S

32°37.800'S

32°38.400'S

115°37.200'E



115°37.800'E

115°38.400'E




115°39.000'E

115°39.600'E

## Legend

-  CPS areas applied to clear
-  Local Government Authorities

## Road Centrelines

-  Main Roads
-  Local Rd - Sealed
-  Local Rd - Other



1:20324

0 0.5 1 km



MGA 94  
Geocentric Datum of Australia 1994



GOVERNMENT OF  
WESTERN AUSTRALIA

CITY OF MANDURAH

SHIRE OF MURRAY