

CPS 9336/1 - Map

115°38.100'E




32°36.900'S

32°36.900'S



115°38.100'E

Legend

-  CPS areas applied to clear
-  Land TenureLGATE - 226
-  Local Government Authorities

Image



1:635

0 10 20 m

MGA 94
Geocentric Datum of Australia 1994



GOVERNMENT OF
WESTERN AUSTRALIA