

CPS 9339/1 - Context Map

115°57'0.000"E

116°0'0.000"E

Map A to F

SHIRE OF SERPENTINE-JARRAHDAL

Map G to L

South Western Hwy

115°57'0.000"E

116°0'0.000"E




32°18'0.000"S

32°18'0.000"S

32°21'0.000"S

32°21'0.000"S

Legend

-  CPS areas applied to clear
-  Local Government Authorities
-  Highway

Image



1:60000

0 1 2 km



MGA 94
Geocentric Datum of Australia 1994



GOVERNMENT OF
WESTERN AUSTRALIA