






CPS 9339/1 - Map A



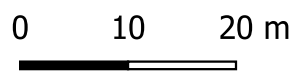
Legend

-  CPS areas applied to clear
 -  Land TenureLGATE - 226
 -  Local Government Authorities
 -  Local Rd - Sealed
- Image

N



MGA 94
Geocentric Datum of Australia 1994



1:700

