

CPS 9339/1 - Map B

115°58'46.200"E

115°58'48.000"E

115°58'49.800"E

115°58'51.600"E

32°16'6.600"S

32°16'6.600"S

32°16'8.400"S

32°16'8.400"S

115°58'46.200"E

115°58'48.000"E

115°58'49.800"E

115°58'51.600"E

LOT 103 ON PLAN 112326

LOT 51 ON PLAN 11468





Road

Bishop Rd

SHIRE OF SERPENTINE-JARRAHDAL

LOT 11 ON PLAN 89282

Legend

-  CPS areas applied to clear
 -  Land TenureLGATE - 226
 -  Local Government Authorities
 -  Local Rd - Sealed
- Image



MGA 94
Geocentric Datum of Australia 1994

0 10 20 m



1:700



GOVERNMENT OF
WESTERN AUSTRALIA