

CPS 9339/1 - Map C

115°59'2.400"E

115°59'4.200"E

115°59'6.000"E

115°59'7.800"E

32°16'6.600"S

32°16'6.600"S

32°16'8.400"S

LOT 103 ON PLAN 112326

LOT 51 ON PLAN 11468

LOT 50 ON PLAN 11468
Closed Road



Bishop Rd

Road

Bishop Rd

Road

LOT 11 ON PLAN 89282

SHIRE OF SERPENTINE-JARRAHDAL





115°59'2.400"E

115°59'4.200"E

115°59'6.000"E

115°59'7.800"E

Legend

-  CPS areas applied to clear
 -  Land TenureLGATE - 226
 -  Local Government Authorities
 -  Local Rd - Sealed
- Image



MGA 94
Geocentric Datum of Australia 1994

0 10 20 m



1:700



GOVERNMENT OF
WESTERN AUSTRALIA