





CPS 9339/1 - Map D

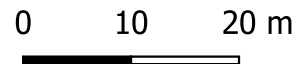


Legend

-  CPS areas applied to clear
 -  Land TenureLGATE - 226
 -  Local Government Authorities
 -  Local Rd - Sealed
- Image



MGA 94
Geocentric Datum of Australia 1994



1:700



GOVERNMENT OF
WESTERN AUSTRALIA