

CPS 9339/1 - Map H

115°57'18.000"E

115°57'19.800"E

115°57'21.600"E

115°57'23.400"E

32°21'50.400"S

32°21'50.400"S



SHIRE OF SERPENTINE-JARRAHDAL

LOT 599 ON PLAN 226170

Karnup Rd

Road

LOT 600 ON PLAN 226170





115°57'18.000"E

115°57'19.800"E

115°57'21.600"E

115°57'23.400"E

Legend

-  CPS areas applied to clear
 -  Land TenureLGATE - 226
 -  Local Government Authorities
 -  Local Rd - Sealed
- Image



MGA 94
Geocentric Datum of Australia 1994

0 10 20 m



1:700



GOVERNMENT OF
WESTERN AUSTRALIA