

CPS 9339/1 - Map J

115°57'45.000"E

115°57'46.800"E

115°57'48.600"E

115°57'50.400"E

32°21'50.400"S

32°21'50.400"S

32°21'52.200"S

32°21'52.200"S

115°57'45.000"E

115°57'46.800"E

115°57'48.600"E

115°57'50.400"E

LOT 2 ON PLAN 91122





LOT 10 ON PLAN 92476
SHIRE OF SERPENTINE-JARRAHDALE

LOT 785 ON PLAN 202447

Karnup Rd
Road

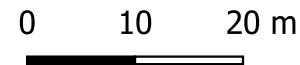
LOT 786 ON PLAN 202447

Legend

-  CPS areas applied to clear Image
-  Land TenureLGATE - 226
-  Local Government Authorities
-  Local Rd - Sealed



MGA 94
Geocentric Datum of Australia 1994



1:700

