





# CPS 9339/1 - Map K



## Legend

-  CPS areas applied to clear Image
-  Land TenureLGATE - 226
-  Local Government Authorities
-  Local Rd - Sealed



0 10 20 m

1:700



GOVERNMENT OF  
WESTERN AUSTRALIA