






# CPS 9339/1 - Map L



## Legend

-  CPS areas applied to clear Image
-  Land TenureLGATE - 226
-  Local Government Authorities
-  Local Rd - Sealed



0 10 20 m



1:700

