





CPS 9340/1 - Map C



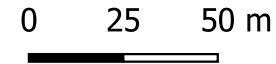
Legend

-  CPS areas applied to clear
-  Land TenureLGATE - 226
-  Local Government Authorities
-  Local Rd - Sealed

Image



MGA 94
Geocentric Datum of Australia 1994



1:2000



GOVERNMENT OF
WESTERN AUSTRALIA