



CPS 9341/1 - Site B Map



CPS layers


 CPS areas applied to clear


base layers


 Local Government Authorities

Legend

Road Centrelines

 Local Rd - Sealed

 Local Rd - Other



1:29,606

Projection: GDA 94



**GOVERNMENT OF
WESTERN AUSTRALIA**