






# CPS 9341/1 - Site C- Map



## Legend

-  CPS areas applied to clear
-  Land Tenure LGATE - 226
-  Local Government Authorities

## Road Centrelines

-  Local Rd - Sealed
-  Local Rd - Other



MGA 94  
Geocentric Datum of Australia 1994

0 250 500 m



1:22000



GOVERNMENT OF  
WESTERN AUSTRALIA