




CPS 9341/1 - Site W Map

122°3.60'E

122°4.80'E



Legend


-  CPS areas applied to clear
-  Land TenureLGATE - 226
-  Local Government Authorities

Road Centrelines
 Local Rd - Other

Image



1:25000



MGA 94
 Geocentric Datum of Australia 1994



**GOVERNMENT OF
 WESTERN AUSTRALIA**