

# CPS 9341/1 - Site X Map




122°39.60'E

122°40.80'E



122°42.00'E



## Legend

-  CPS areas applied to clear
-  Land TenureLGATE - 226
-  Local Government Authorities

## Road Centrelines

-  Local Rd - Sealed
-  Local Rd - Other

N



1:30000

0 0.5 1 km



MGA 94  
Geocentric Datum of Australia 1994



GOVERNMENT OF  
WESTERN AUSTRALIA