

# CPS 9341/1

121°53'24"E

121°54'36"E

121°55'48"E

33°27'36"S

33°27'36"S

33°28'48"S

33°28'48"S

33°30'0"S

33°30'0"S




121°53'24"E

121°54'36"E


121°55'48"E




## Legend

-  Land Tenure
-  CPS areas approved to clear
-  Local Government Authorities

## Road Centrelines

-  Local Rd - Sealed



1:19,833.310028  
Projection: GDA 94



GOVERNMENT OF  
WESTERN AUSTRALIA