

CPS 9341/1

121°42'50"E

121°42'54"E

121°42'58"E



121°42'50"E

121°42'54"E

121°42'58"E

33°13'52"S

33°13'55"S

33°13'59"S

33°14'2"S




33°13'52"S

33°13'55"S



33°13'59"S

33°14'2"S

Legend

-  Land Tenure
-  CPS areas approved to clear
-  Local Government Authorities

Road Centrelines

-  Highway
-  Local Rd - Sealed



0 0.05 0.1 km



1:1,318,397

Projection: GDA 94



**GOVERNMENT OF
WESTERN AUSTRALIA**