

CPS 9341/1

122°6'0"E

122°7'12"E

122°8'24"E

33°47'24"S

33°47'24"S

33°48'36"S

33°48'36"S

33°49'48"S

33°49'48"S

33°51'0"S

33°51'0"S





122°6'0"E


122°7'12"E

122°8'24"E



Legend

-  Land Tenure
 -  CPS areas approved to clear
 -  Local Government Authorities
- Road Centrelines**
-  Local Rd - Sealed



1:19,000

Projection: GDA 94



**GOVERNMENT OF
WESTERN AUSTRALIA**