

CPS 9341/1

122°40'30"E

122°41'24"E

122°42'18"E

122°43'12"E

33°43'48"S

33°45'0"S

33°46'12"S

33°43'48"S

33°45'0"S

33°46'12"S






122°40'30"E


122°41'24"E

122°42'18"E

122°43'12"E

Legend

-  Land Tenure
 -  CPS areas approved to clear
 -  Local Government Authorities
- Road Centrelines**
-  Local Rd - Sealed



1:20,046.171355
Projection: GDA 94



**GOVERNMENT OF
WESTERN AUSTRALIA**