

# CPS 9343/1 - Map A

116°29.250'E

116°29.400'E

31°11.400'S

31°11.400'S

31°11.550'S




31°11.550'S

116°29.250'E

116°29.400'E



## Legend

-  CPS areas applied to clear
-  Cadastre - LGATE 218
-  Local Government Authorities

Road Centrelines  
 Local Rd - Other

Image



1:2000

0 50 100 m



MGA 94  
 Geocentric Datum of Australia 1994



**GOVERNMENT OF  
 WESTERN AUSTRALIA**