




# CPS 9344/1 - Map



## Legend

-  CPS areas applied to clear
-  Land Tenure LGATE - 226
-  Local Government Authorities

## Image



1:4000

0 100 200 m



MGA 94  
Geocentric Datum of Australia 1994



**GOVERNMENT OF  
WESTERN AUSTRALIA**