





CPS 9349/1 - Map



Legend

-  CPS areas applied to clear
-  Cadastre - LGATE 218
-  Local Government Authorities

- Road Centrelines
-  Local Rd - Sealed

Image

N



1:5000

0 50 100 150 200 m



MGA 94
Geocentric Datum of Australia 1994



GOVERNMENT OF
WESTERN AUSTRALIA