




CPS 9351/1 - Map



Legend

-  CPS areas applied to clear
- Land Tenure**
-  Local Government Authorities
- Road Centrelines**
-  Local Rd - Other

Image



0 50 100 150 200 m



1:2500

MGA 94
Geocentric Datum of Australia 1994



**GOVERNMENT OF
WESTERN AUSTRALIA**