

# CPS 9359/1 - Map B

119°12.057'E

119°12.090'E

119°12.123'E

119°12.156'E

31°52.944'S

31°52.977'S

31°53.010'S

31°53.043'S

31°52.944'S

31°52.977'S

31°53.010'S

31°53.043'S

SHIRE OF YILGARN

LOT 897 ON PLAN 210723




LOT 273 ON PLAN 210723

LOT 272 ON PLAN 210719

Road

Southern Cross South Rd

## Legend

-  CPS areas applied to clear
-  Cadastre - LGATE 218
-  Local Government Authorities

Road Centrelines  
— Local Rd - Other

Image



1:1000

0 10 20 30 40 m



MGA 94  
Geocentric Datum of Australia 1994



GOVERNMENT OF  
WESTERN AUSTRALIA