

CPS 9374/1 - Map A

118°27'43.200"E

118°27'50.400"E

118°27'57.600"E




118°28'4.800"E

34°27'7.200"S

34°27'7.200"S



Legend

-  CPS areas applied to clear
-  Local Government Authorities
- Road Centrelines
 -  Local Rd - Other

 Cadastre - LGATE 218



1:3000

0 25 50 75 100 m



MGA 94
Geocentric Datum of Australia 1994



GOVERNMENT OF
WESTERN AUSTRALIA